

OCCUPIED CENTER OF SECTION - -  
PER PREVIOUS SURVEYS OF RECORD

PLAT OF SURVEY

-OF-

THE NORTHWEST 1/4 OF THE SOUTHWEST 1/4 OF  
SECTION 25, TOWNSHIP 4 NORTH, RANGE 18 EAST  
OF THE FOURTH PRINCIPAL MERIDIAN, IN THE  
TOWN OF EAST TROY, WALWORTH COUNTY, WIS-  
CONSIN.

ALSO: THE EAST 24.75 FEET OF THE SOUTH 1353 FEET OF THE SOUTH 1/2 OF SECTION 26, TOWNSHIP 4 NORTH, RANGE 18 EAST OF THE FOURTH PRINCIPAL MERIDIAN, TOWN OF EAST TROY, WALWORTH COUNTY, WISCONSIN.

SURVEY FOR: BEAR REALTY  
OWNER: JOHN RHODE

VACANT  
1,748,196 sq.ft.  
40.13 acres

N89°43'09"E  
24.75'

S89°40'35"W

1320.70'

33,487 sq.ft.  
0.77 acres  
incl. right of way

SCALE:

200

26°C 54

SW CORNER SW 1/4  
SECTION 25 - 4 - 18

S89°43'09"W  
24.75'

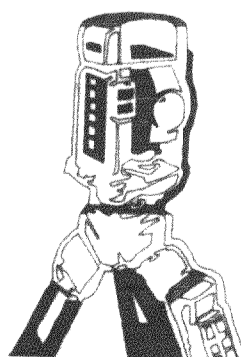
MILLER

S89°31'11"W

# ROAD



2629.24

SE CORNER SW 1/4  
SECTION 25 T4N R18E



## B.W. SURVEYING

35117 ACADEMY ROAD  
BURLINGTON, WI 53105  
(414)-534-4109



THIS IS NOT AN ORIGINAL PRINT  
UNLESS THIS SEAL IS RED.

\*: hereby certify that I have surveyed the above described property and that the above map is a correct representation thereof and shows the size and location of the property, its exterior boundaries, the location of all visible structures and dimensions of all principal buildings thereon, boundary fences, apparent easements, roadways and encroachments, if any.\*

"This survey is made for the use of the present owners of the property, and those who purchase, mortgage, or guarantee the title thereto within one year from date hereof."

Robert J. Wetzel  
ROBERT J. WETZEL S-1774

JANUARY 5, 1994  
DATE

1499  
JOB NUMBER

418-979